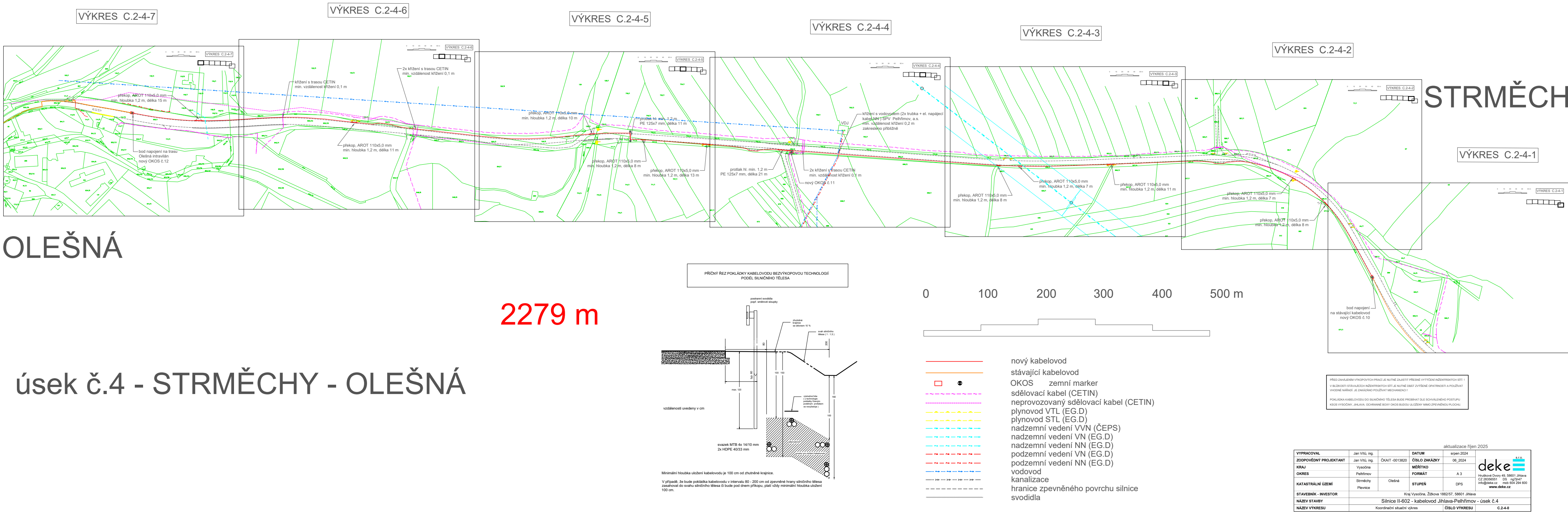
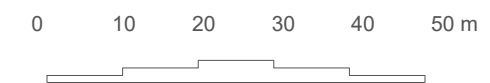


VÝKRES C.2-4-1

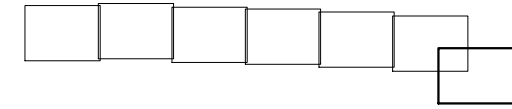
OLEŠNÁ

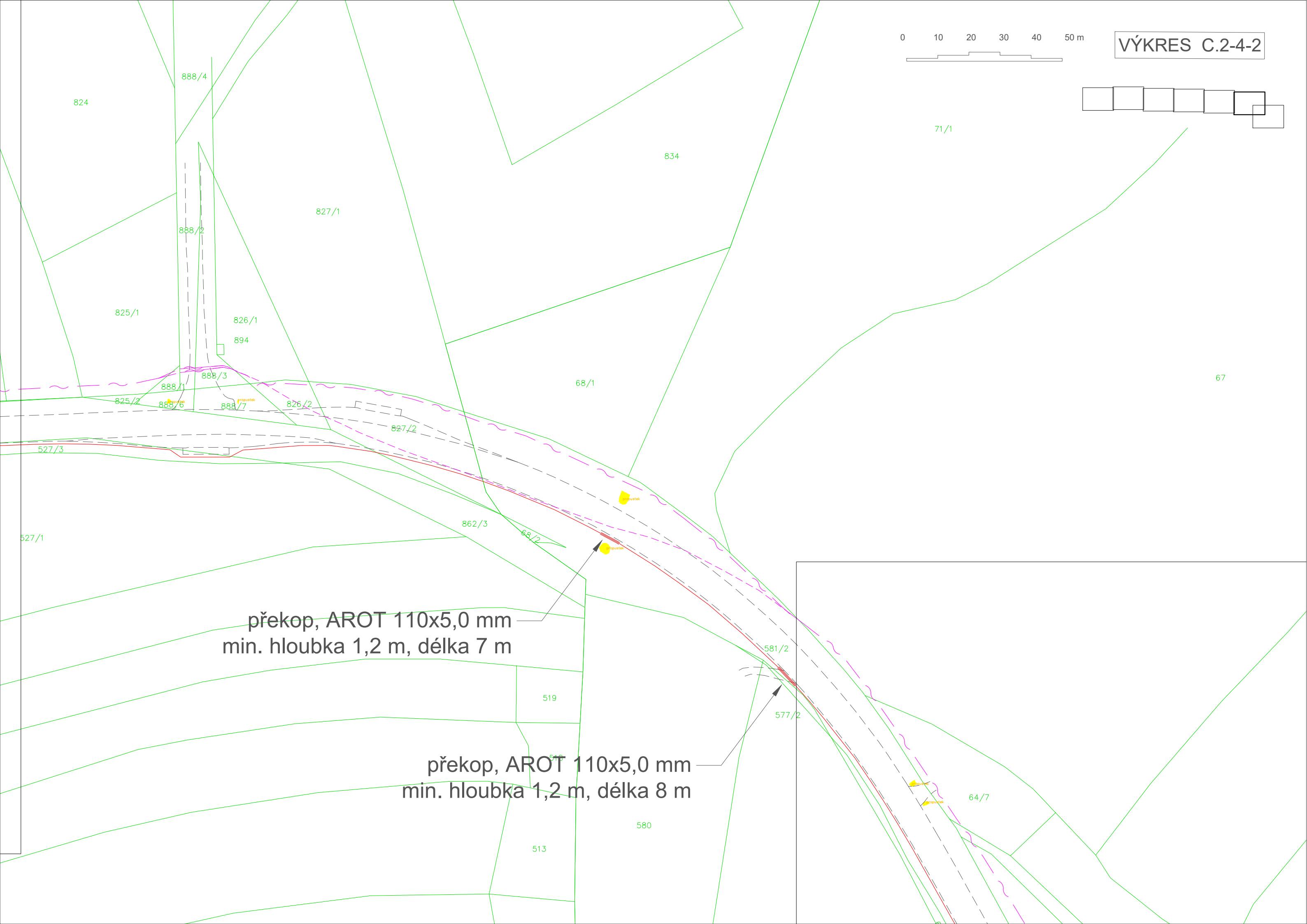
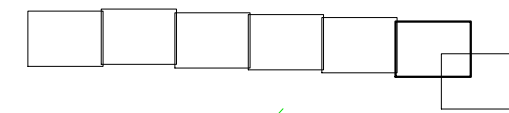
úsek č.4 - STRMĚCHY - OLEŠNÁ

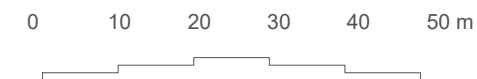




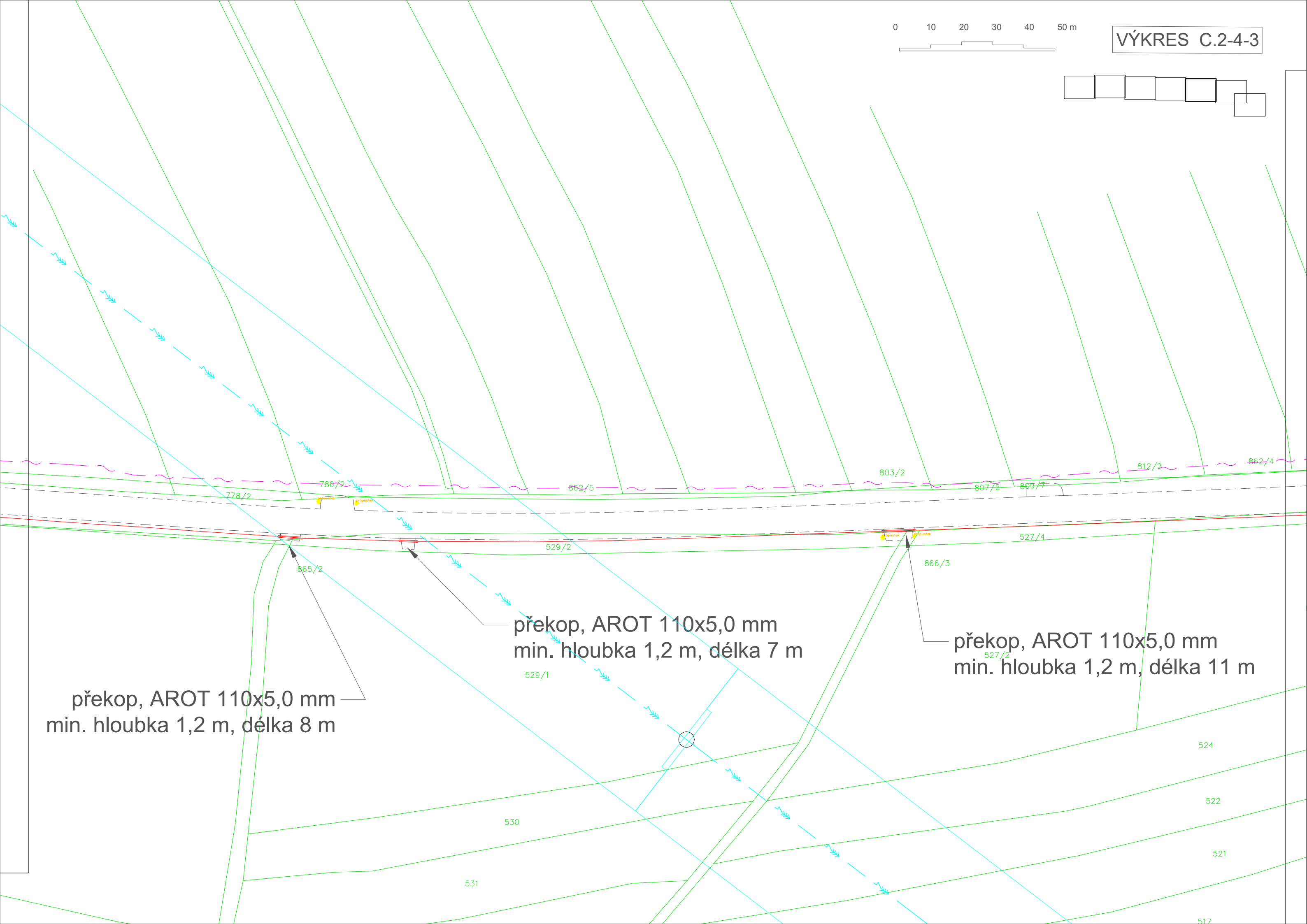
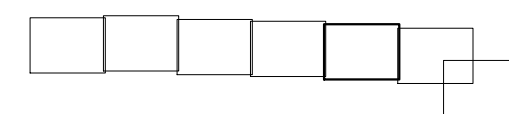
VÝKRES C.2-4-1

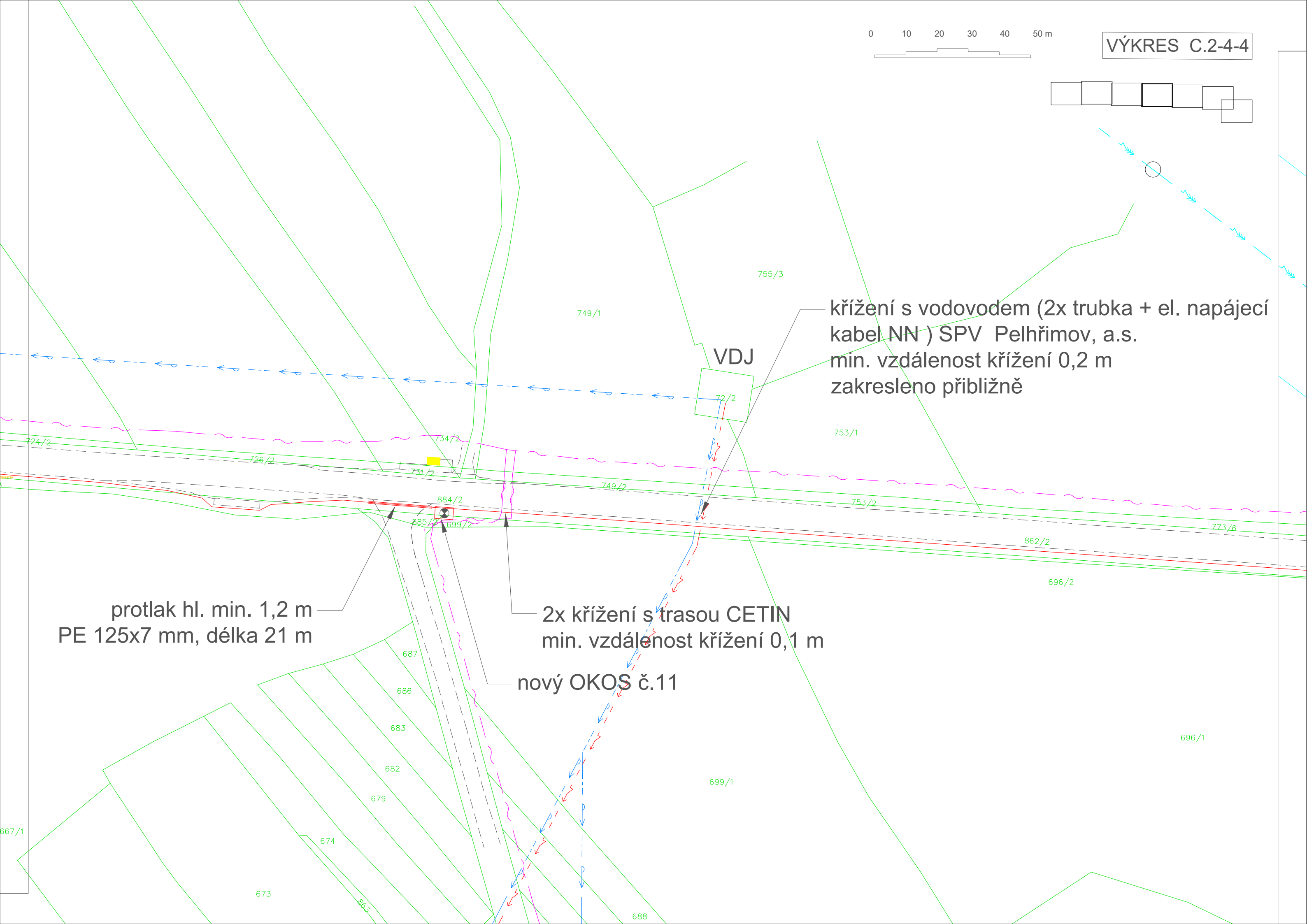


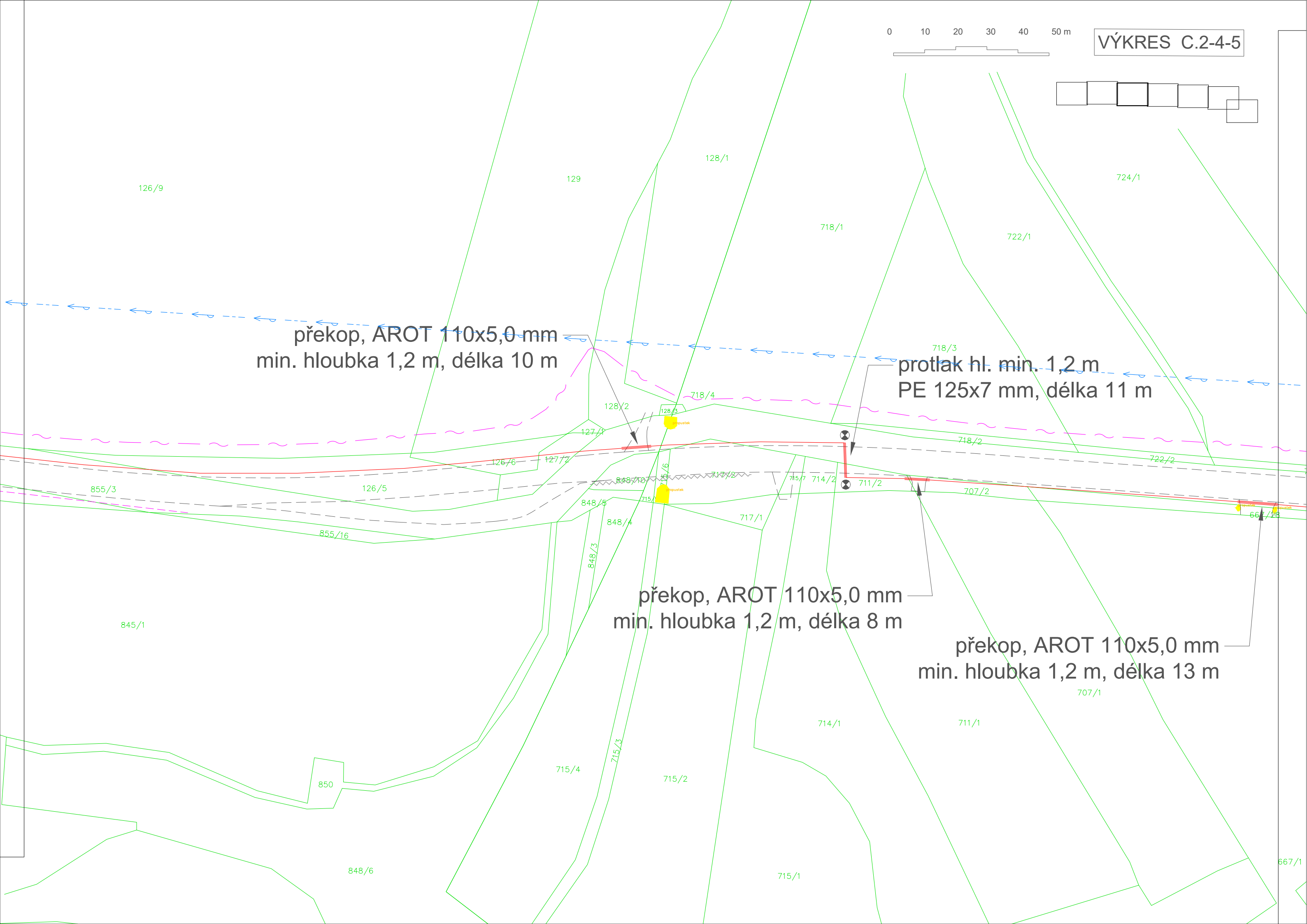
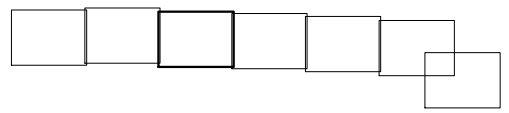
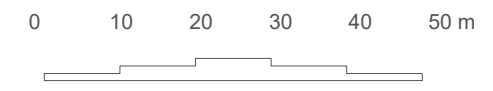




VÝKRES C.2-4-3

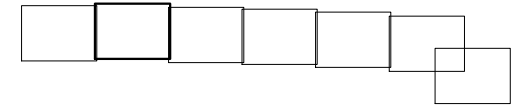






0 10 20 30 40 50 m

VÝKRES C.2-4-6



2x křížení s trasou CETIN
min. vzdálenost křížení 0,1 m

křížení s trasou CETIN
min. vzdálenost křížení 0,1 m

překop, AROT 110x5,0 mm
min. hloubka 1,2 m, délka 11 m

